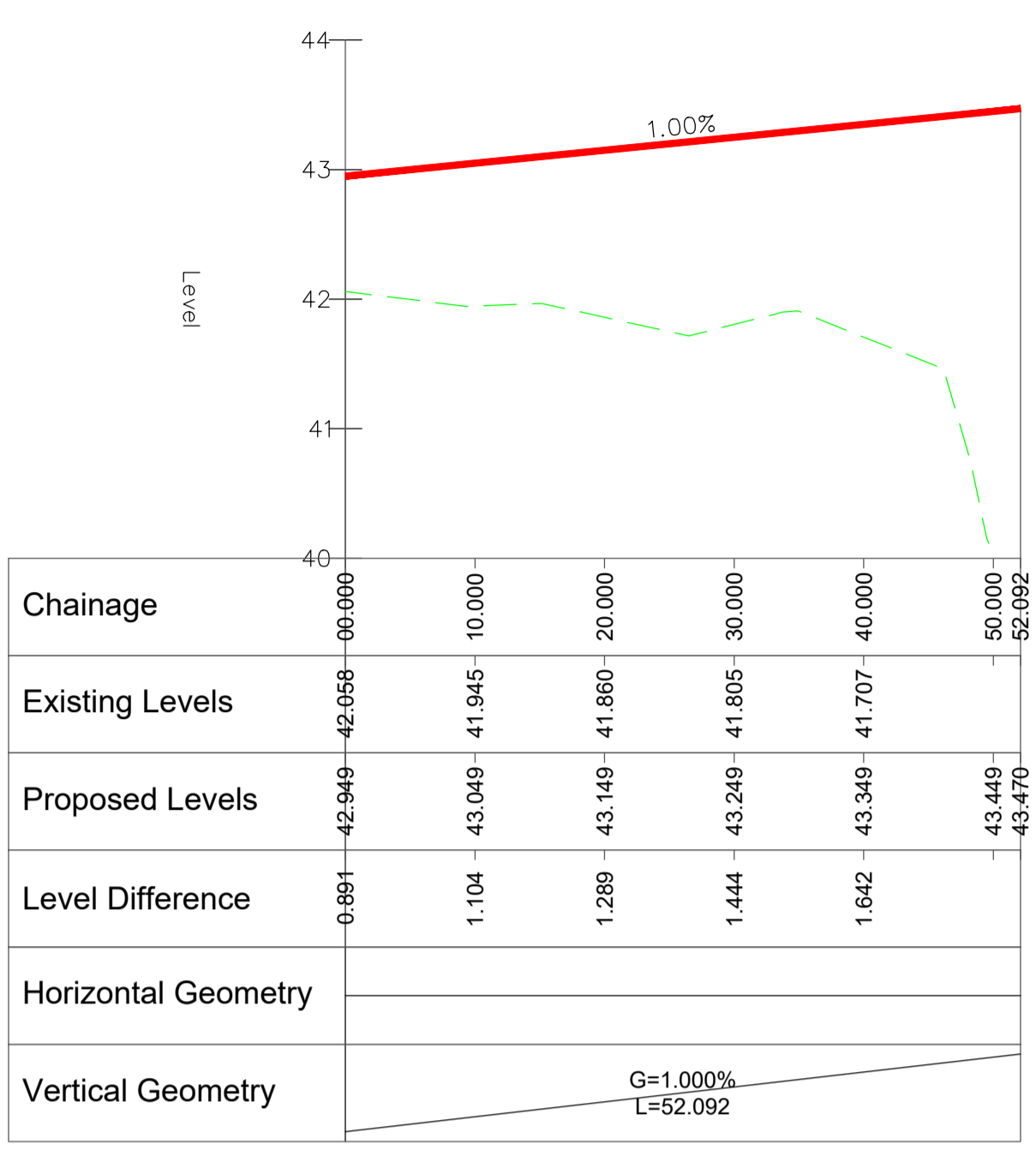
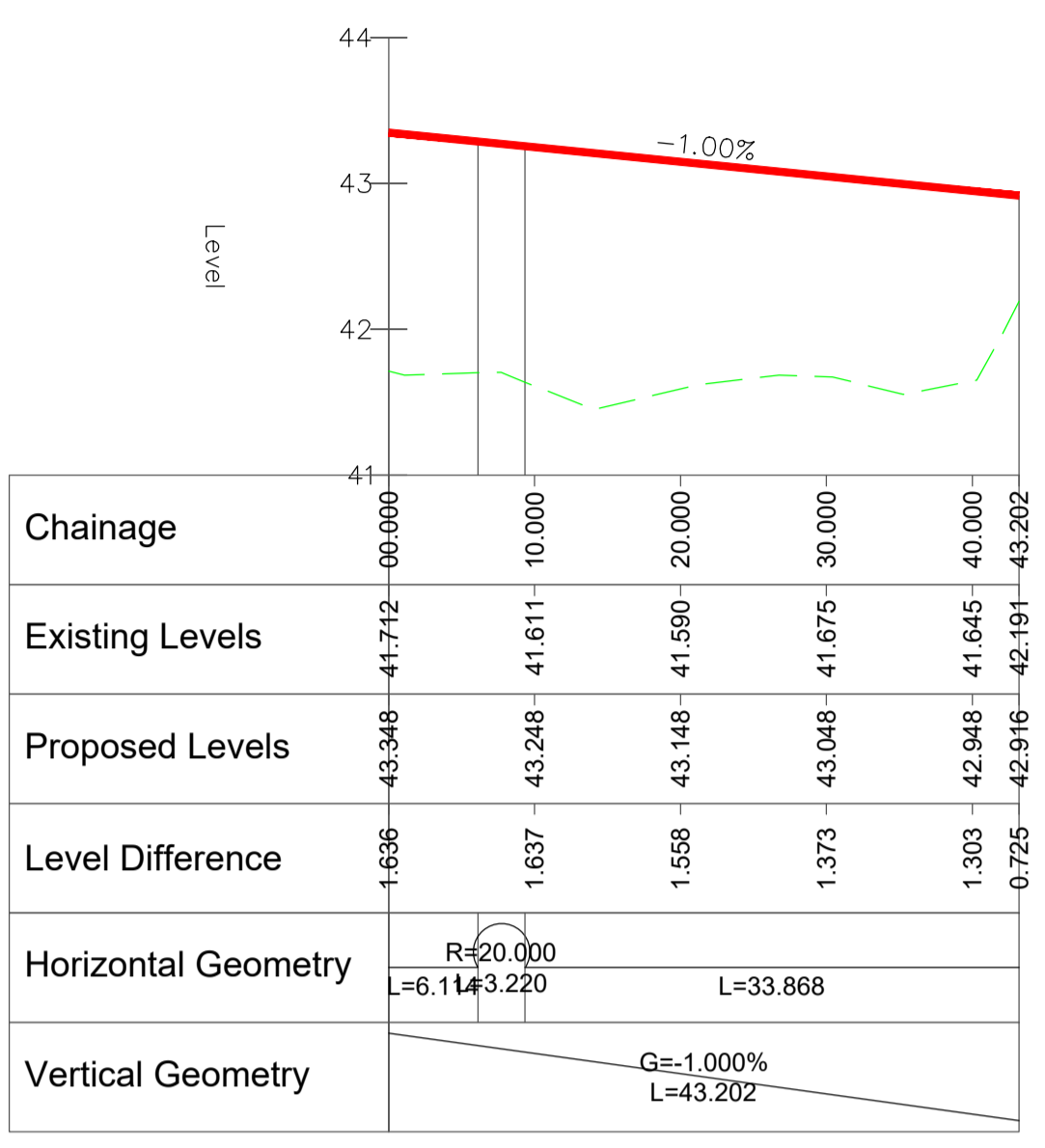


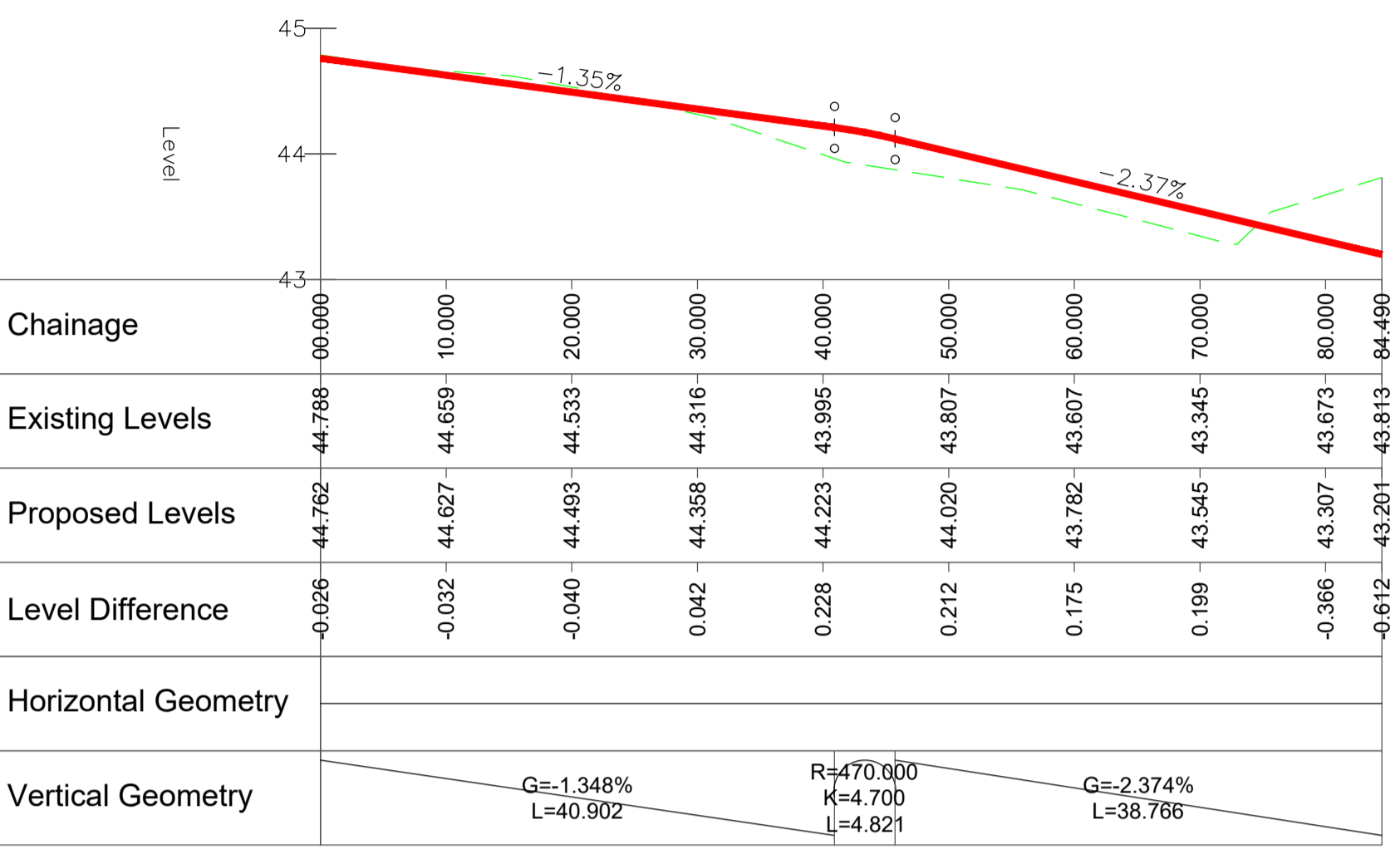
LEGEND:
 PROPOSED ROAD ———
 EXISTING GROUND LEVEL - - -



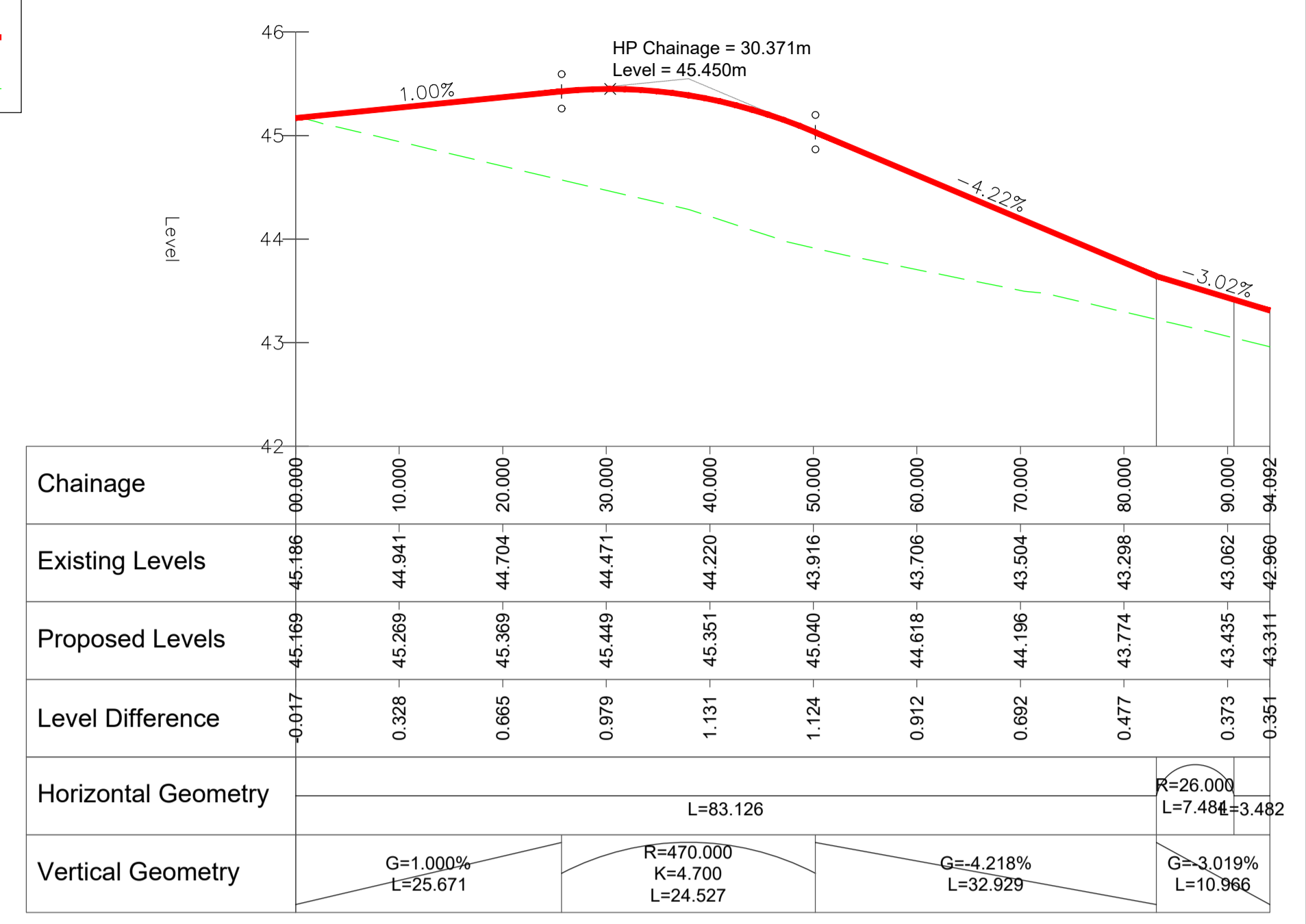
ROAD 06 - LONGSECTION
 SCALE: H 1:500, V 1:50. DATUM: 40.000



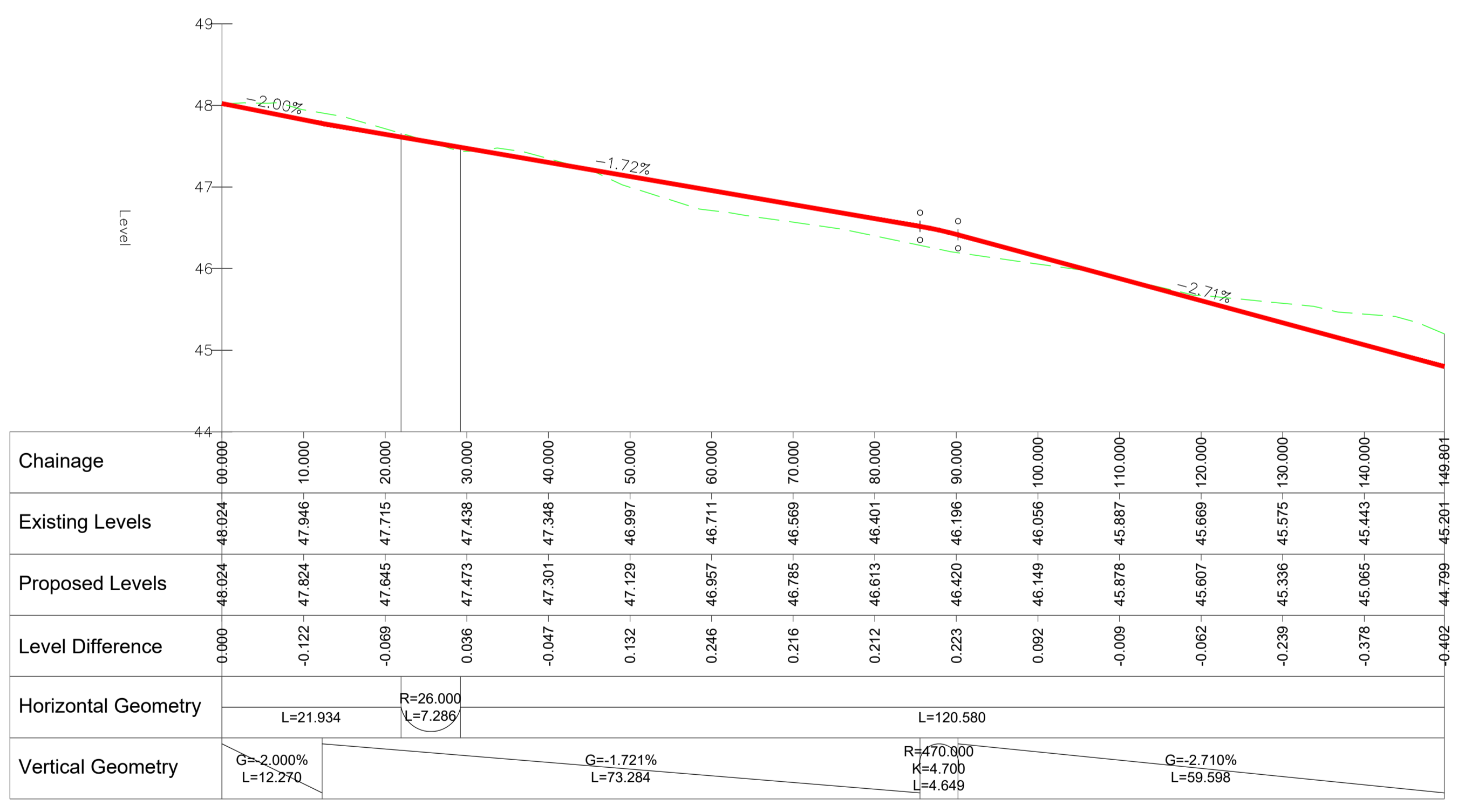
ROAD 07 - LONGSECTION
 SCALE: H 1:500, V 1:50. DATUM: 41.000



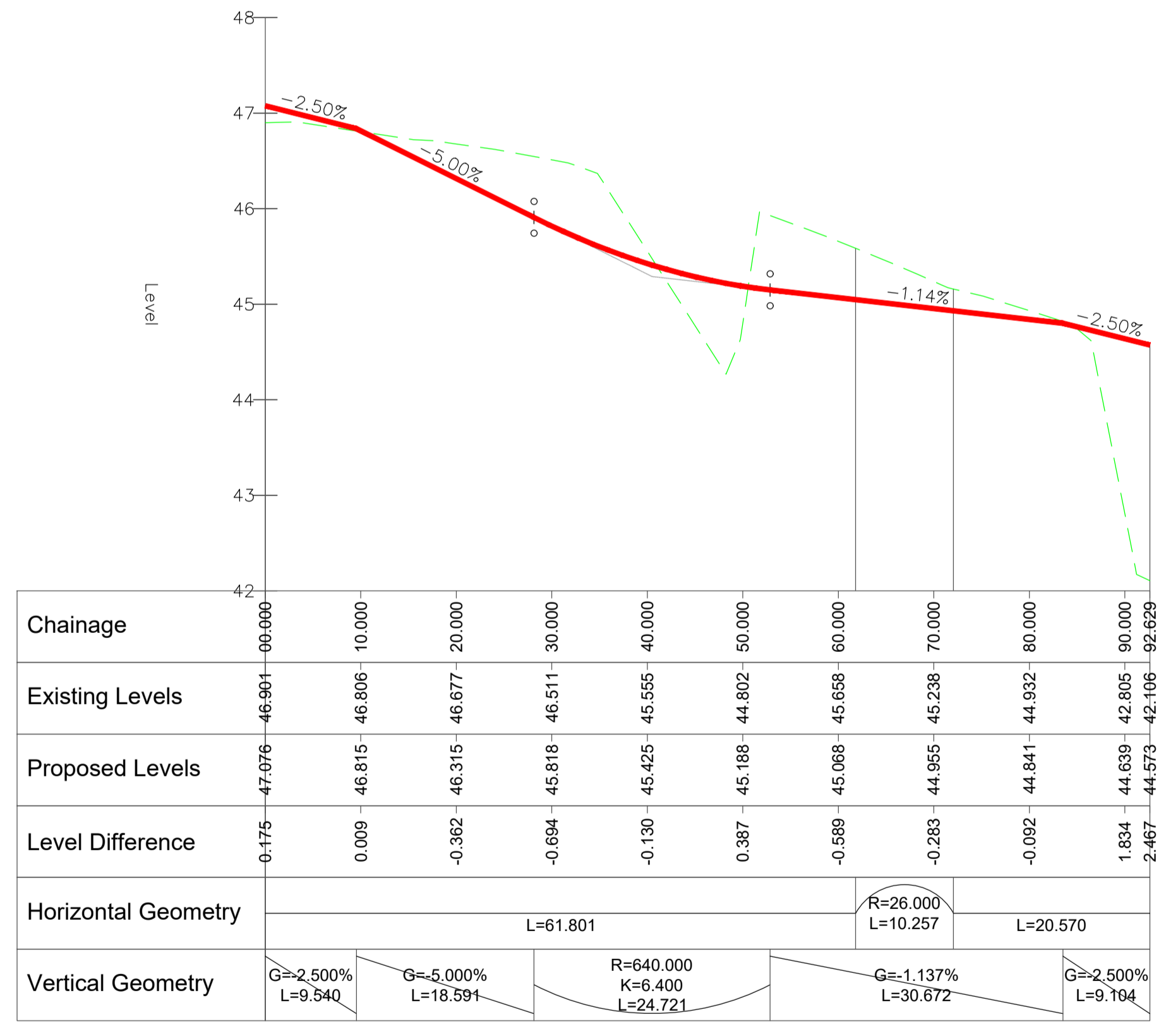
ROAD 08 - LONGSECTION
 SCALE: H 1:500, V 1:50. DATUM: 43.000



ROAD 09 - LONGSECTION
 SCALE: H 1:500, V 1:50. DATUM: 42.000



ROAD 10 - LONGSECTION
 SCALE: H 1:500, V 1:50. DATUM: 44.000



ROAD 11 - LONGSECTION
 SCALE: H 1:500, V 1:50. DATUM: 42.000

PLANNING DRAWING.
 NOT FOR CONSTRUCTION.
 ALL LEVELS GIVEN ARE
 RELATIVE TO ORDNANCE DATUM.
 THIS DRAWING HAS BEEN ISSUED FOR INFORMATION
 PURPOSES ONLY AND MUST NOT BE USED
 FOR CONSTRUCTION UNDER ANY CIRCUMSTANCES

NOTES
 1. For setting out refer to Architect's drawings.
 2. This drawing to be read in conjunction with all other Architectural and Engineering drawings and all other relevant drawings and Specifications.
 3. DO NOT SCALE THIS DRAWING. Use figured dimensions only.
 4. No part of this document may be reproduced or transmitted in any form or stored in any retrieval system of any nature without the written permission as copyright holder except as agreed for use on the project for which the document was originally issued.
 5. Ordnance Survey Ireland Licence Number EN 0074021

Rev. No.	Date	REVISION NOTE	Drn. By	Chkd. By
P1	22.01.2021	OSI Licence Updated	JS	NB

Architect	Reddy Architecture + Urbanism
Project	Residential Development Clonattin, Gorey
Title	Proposed Road Longsection Sheet 2 of 6
Dwg. No.	CLO-CSC-ZZ-XX-DR-C-0037
Date	May 2020
Drn. by	AB
Chkd. by	GL
Apprd. by	NB
Scale	AS SHOWN
Revision	P1

CS Consulting Group
 DUBLIN | LONDON | LIMERICK

Head Office
 19-22 Dame Street, Dublin 2.
 T: +353 (0)1 5480863 F: +353 (0)1 9011355
 e: info@csconsulting.ie
 w: www.csconsulting.ie

Quality
 Environment
 Energy
 Health & Safety

NSAI Certified

I.S. EN ISO 9001:2008
 I.S. EN ISO 14001:2004
 I.S. EN ISO 50001:2011
 OHSAS 18001:2007